


## South Fayette Conservation Group - Oil and Gas

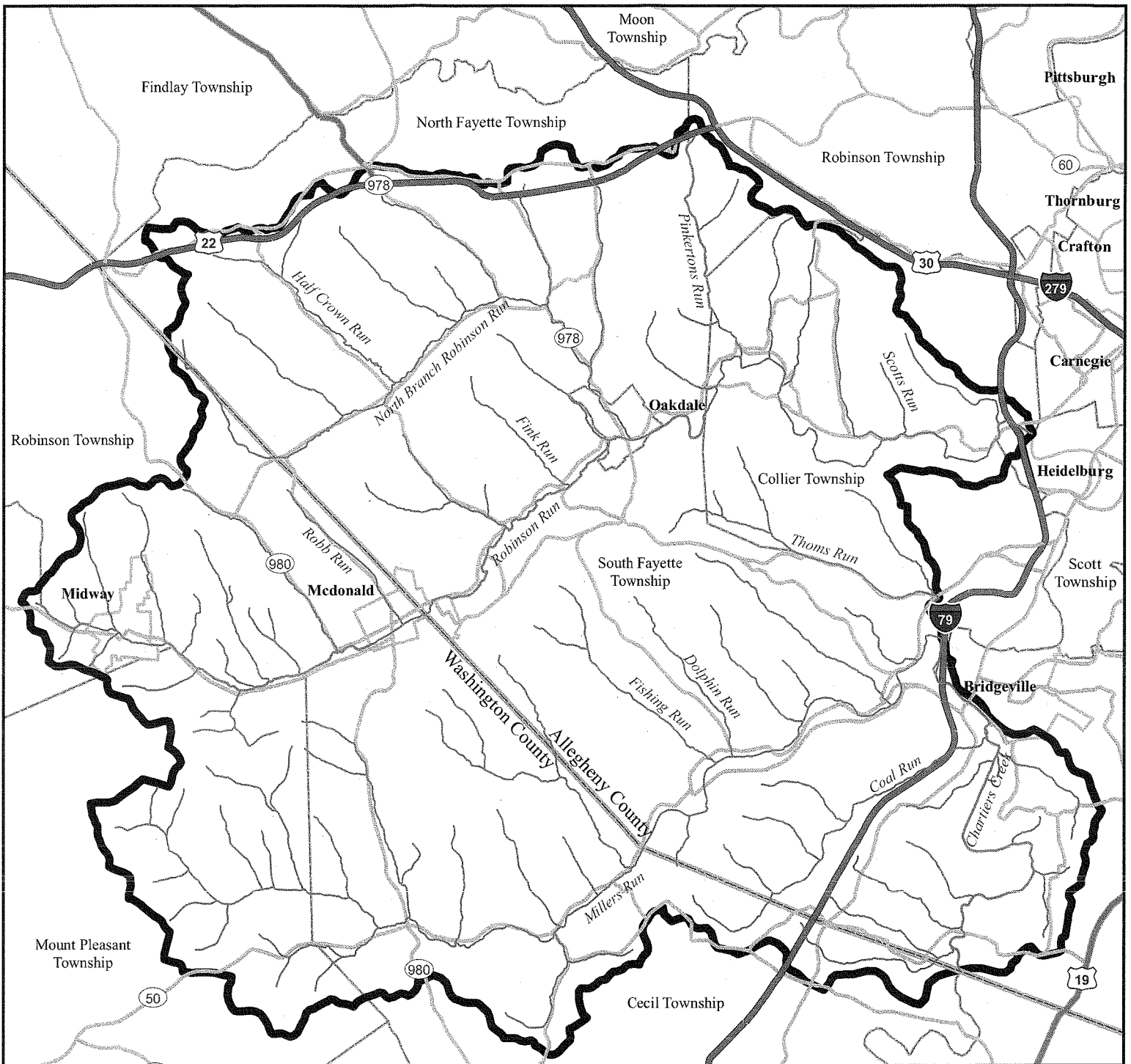
- ◆ Horizontal Marcellus Shale Wells
- Vertical Oil & Gas Wells
- Streams
- Interstate
- Highway
- ▭ Counties of Pennsylvania
- ▭ Boroughs and Cities
- ▭ Townships
- ▭ Project Area Watersheds











Western Pennsylvania  
Conservancy



water, land, life.



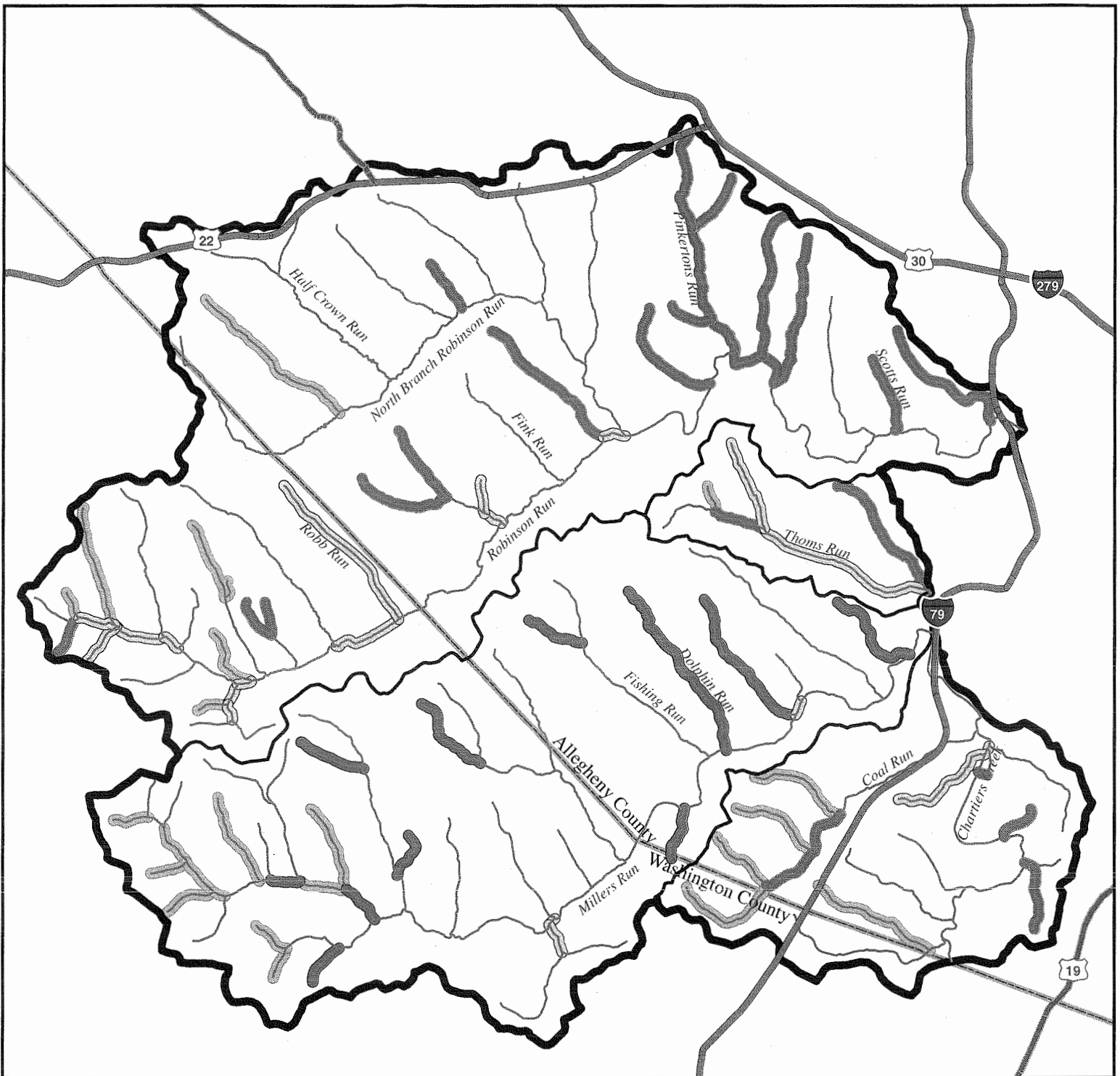
## South Fayette Conservation Group - Location Map

-  Streams
-  Interstate
-  Highway
-  Major Road
-  Counties of Pennsylvania
-  Boroughs and Cities
-  Townships
-  Project Area Watersheds











Western Pennsylvania  
Conservancy





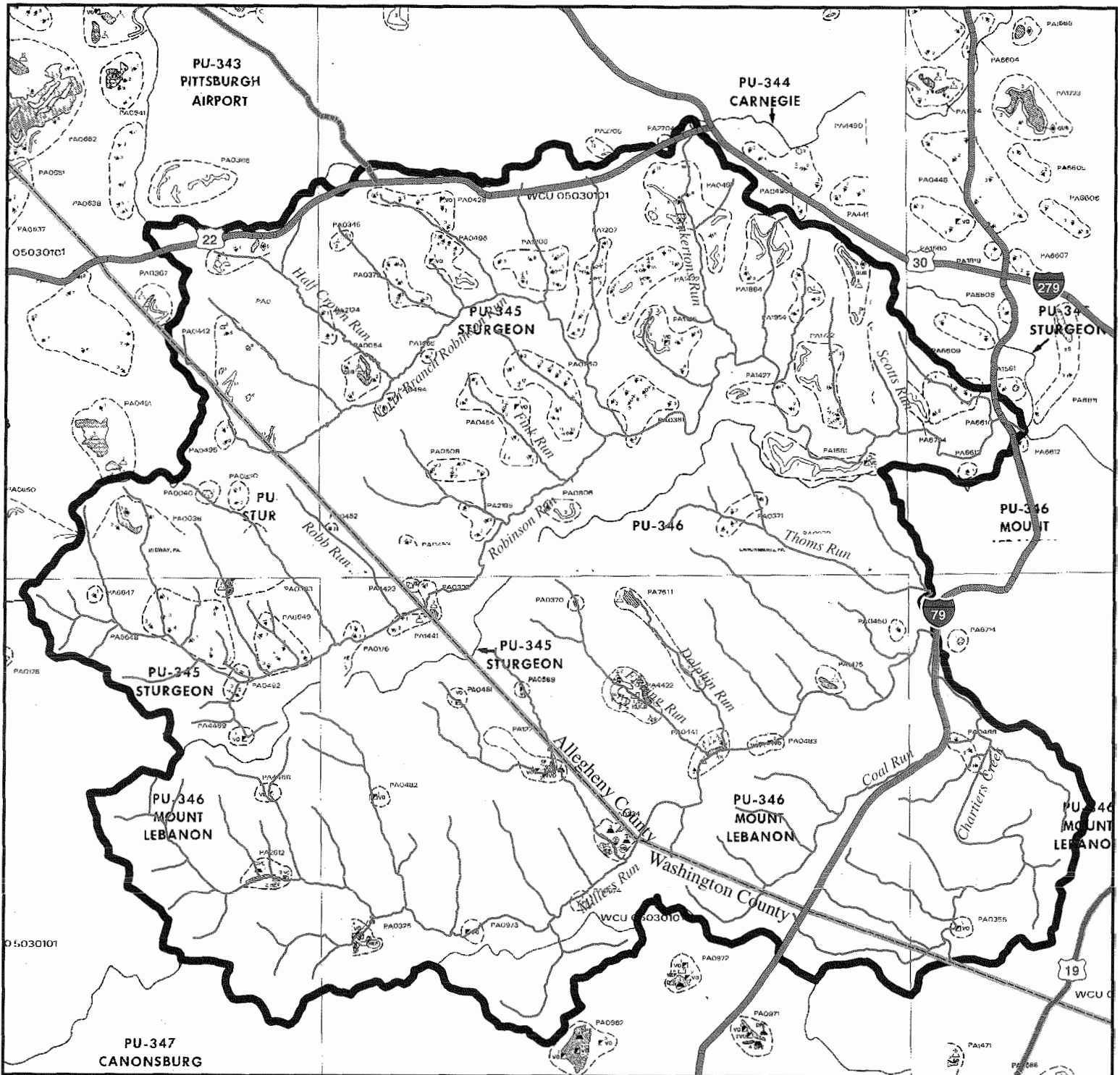
## South Fayette Conservation Group - Primary Riparian Land Use by Subwatershed

-  Streams
-  Interstate
-  Highway
-  Highly Developed
-  Highly Forested
-  Highly Agriculture
-  Counties of Pennsylvania
-  Project Area Watersheds

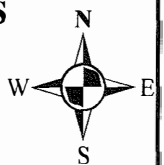


Western Pennsylvania  
Conservancy










# South Fayette Conservation Group - AML Inventory Quads



Western Pennsylvania  
Conservancy



-  Streams
-  Interstate
-  Highway
-  Counties of Pennsylvania
-  Project Area Watersheds

